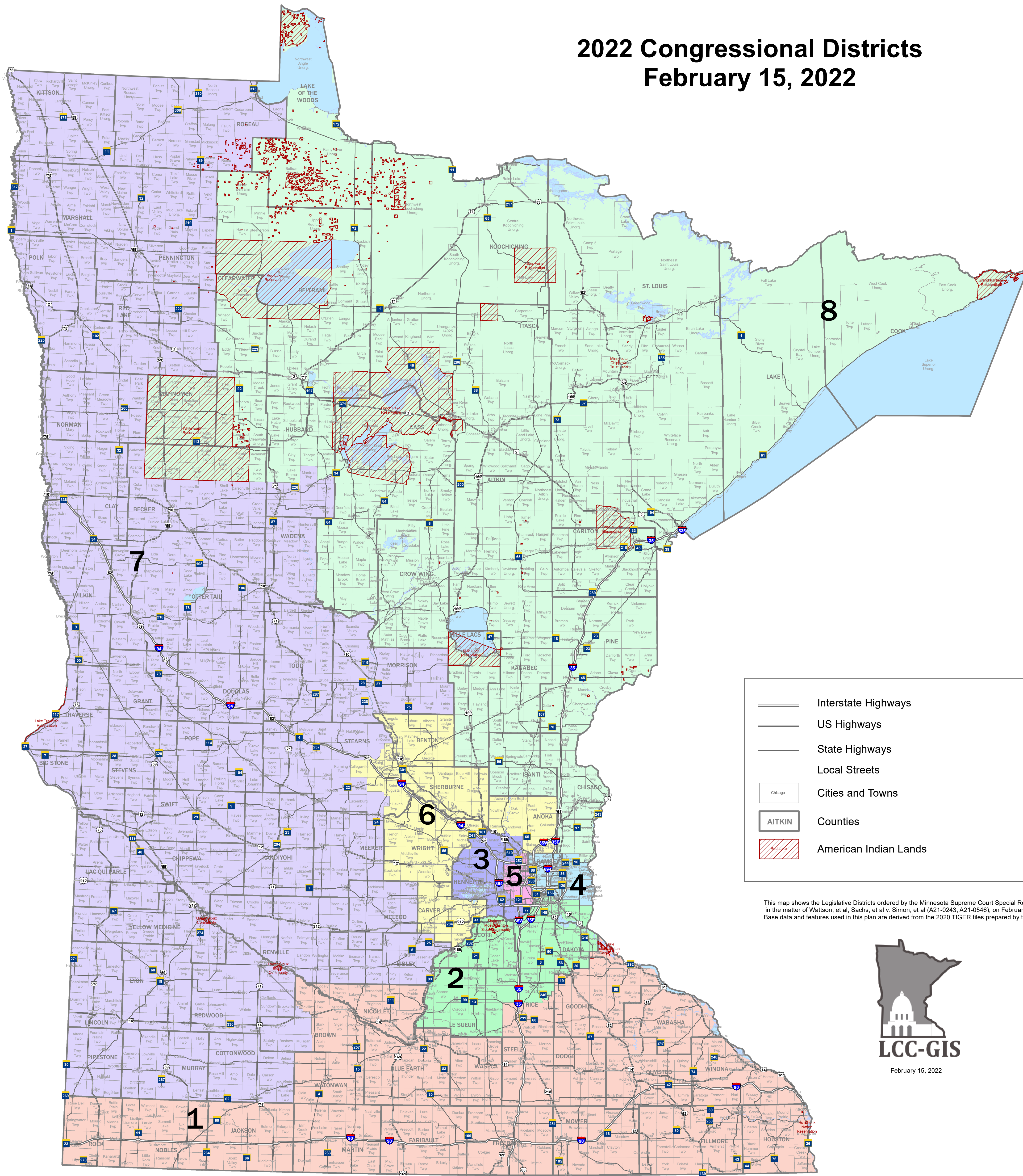
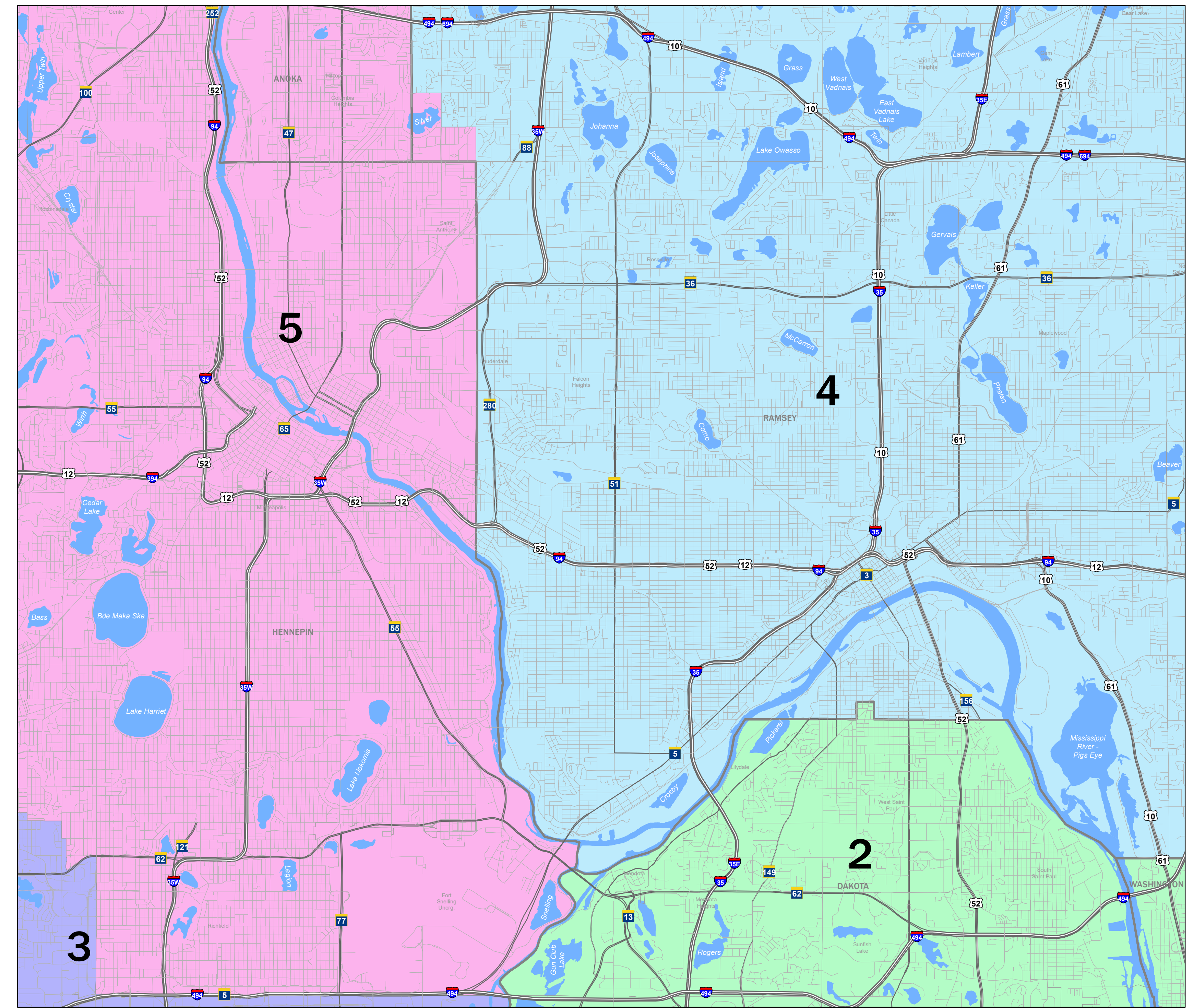


2022 Congressional Districts

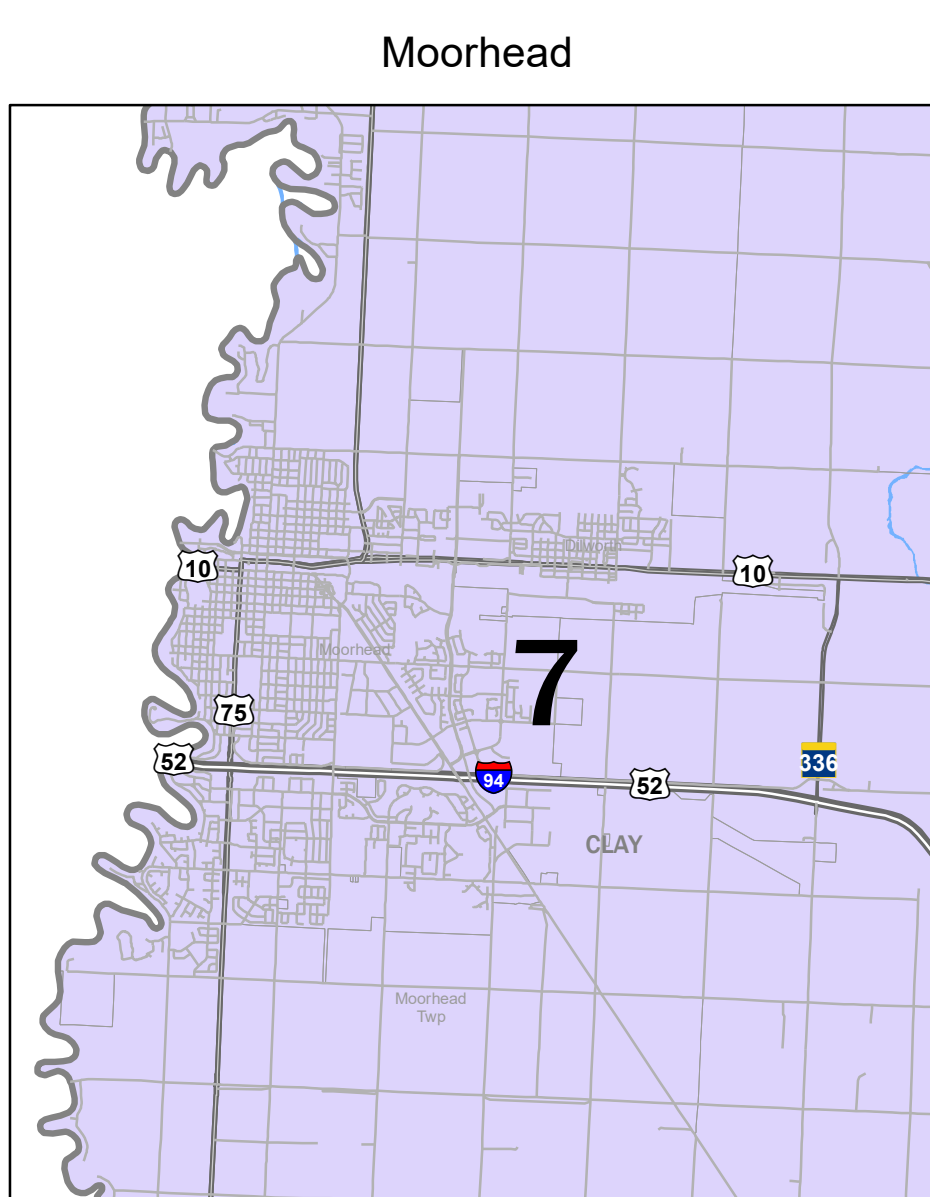
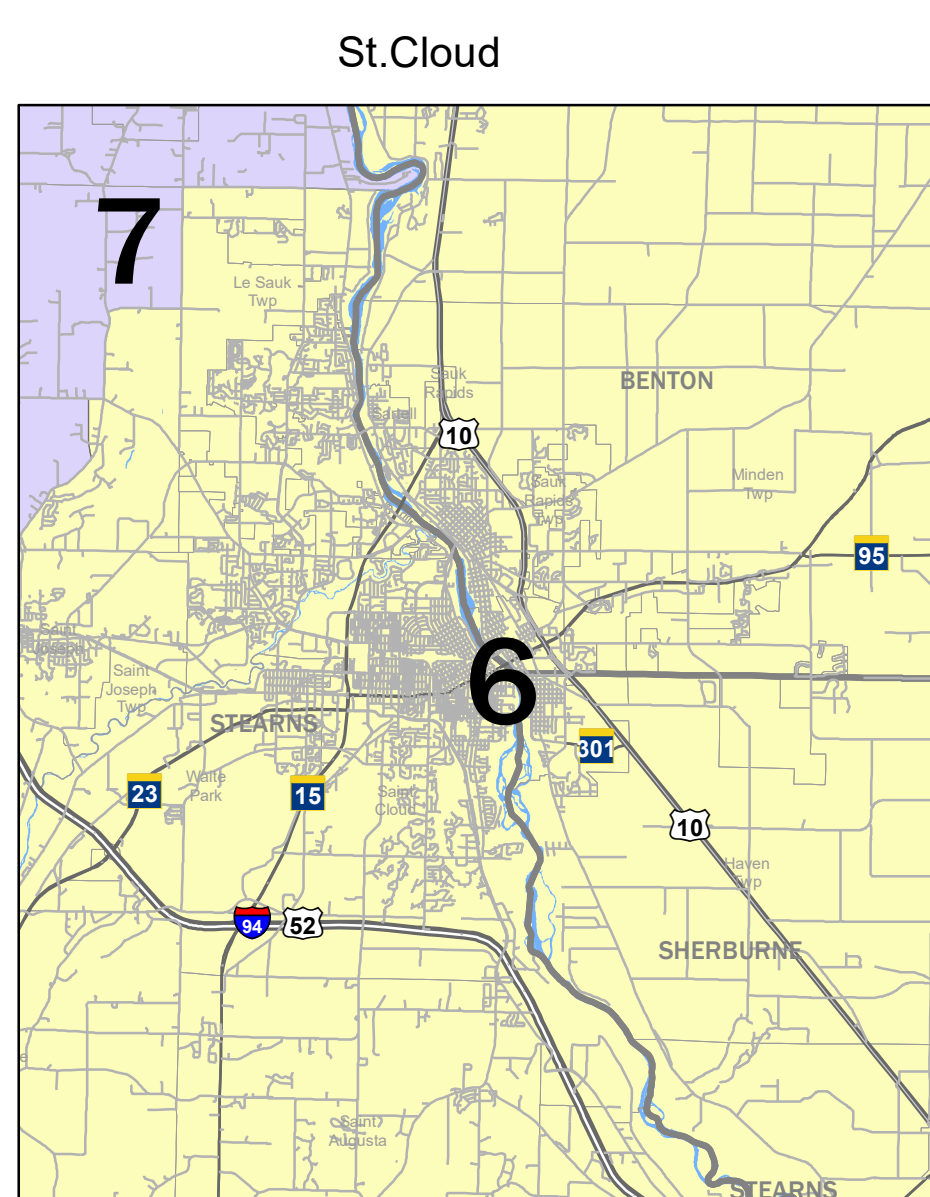
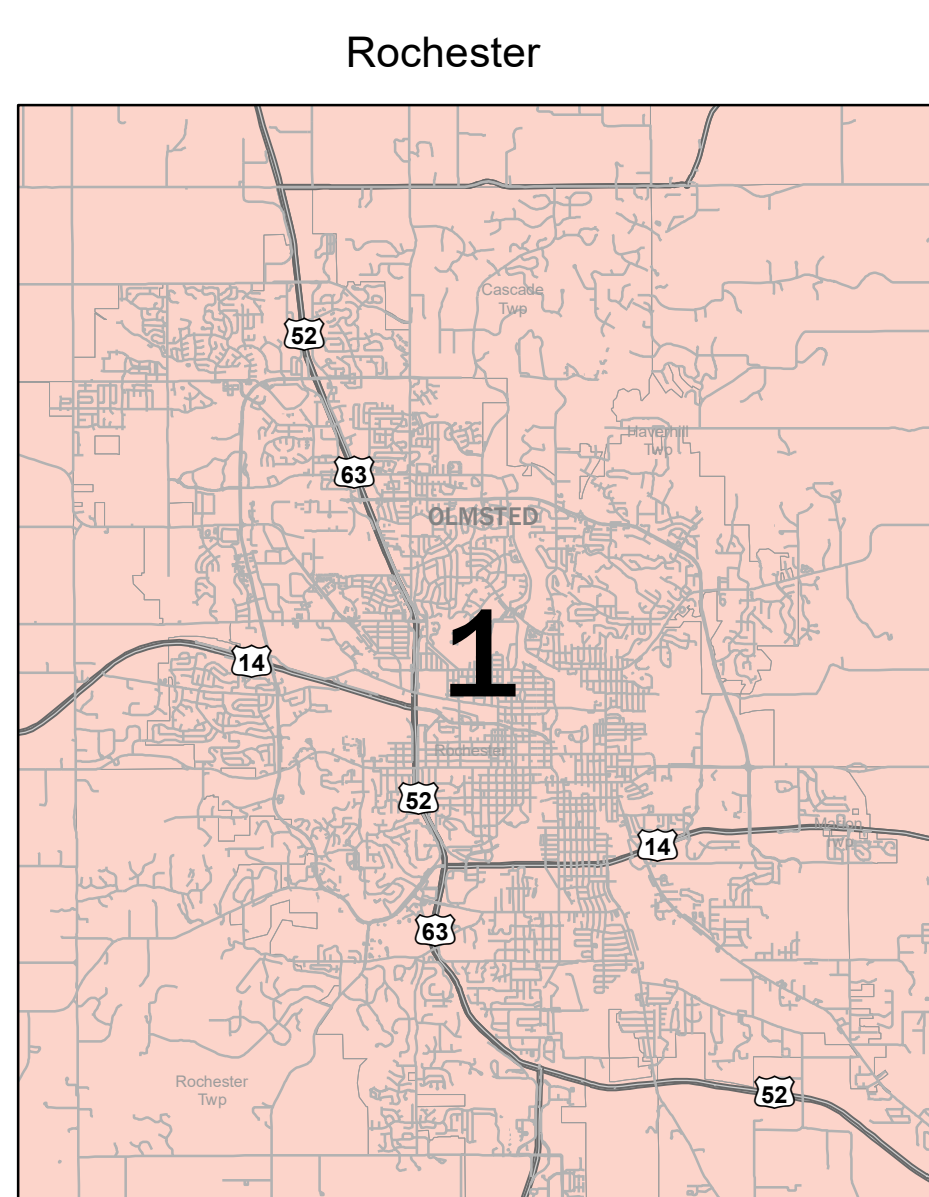
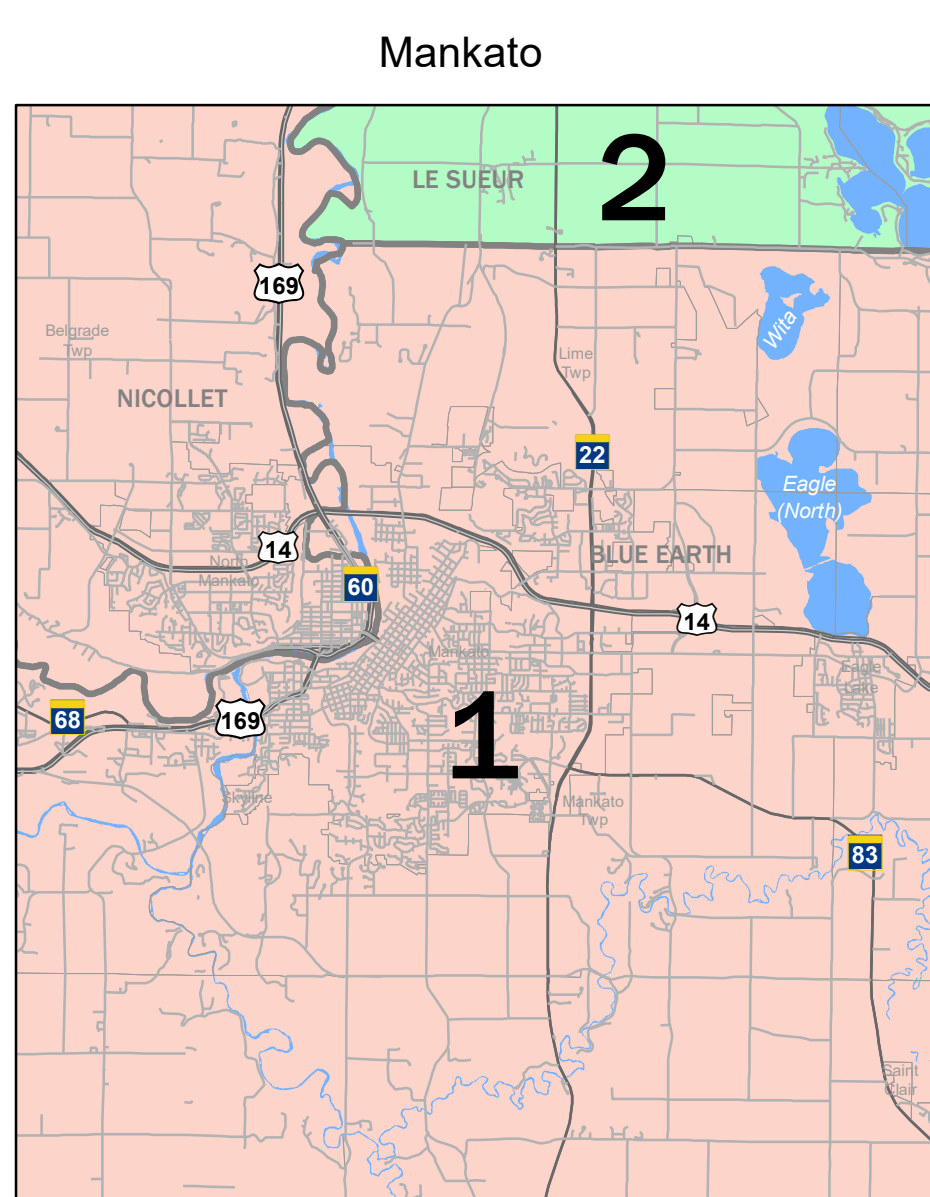
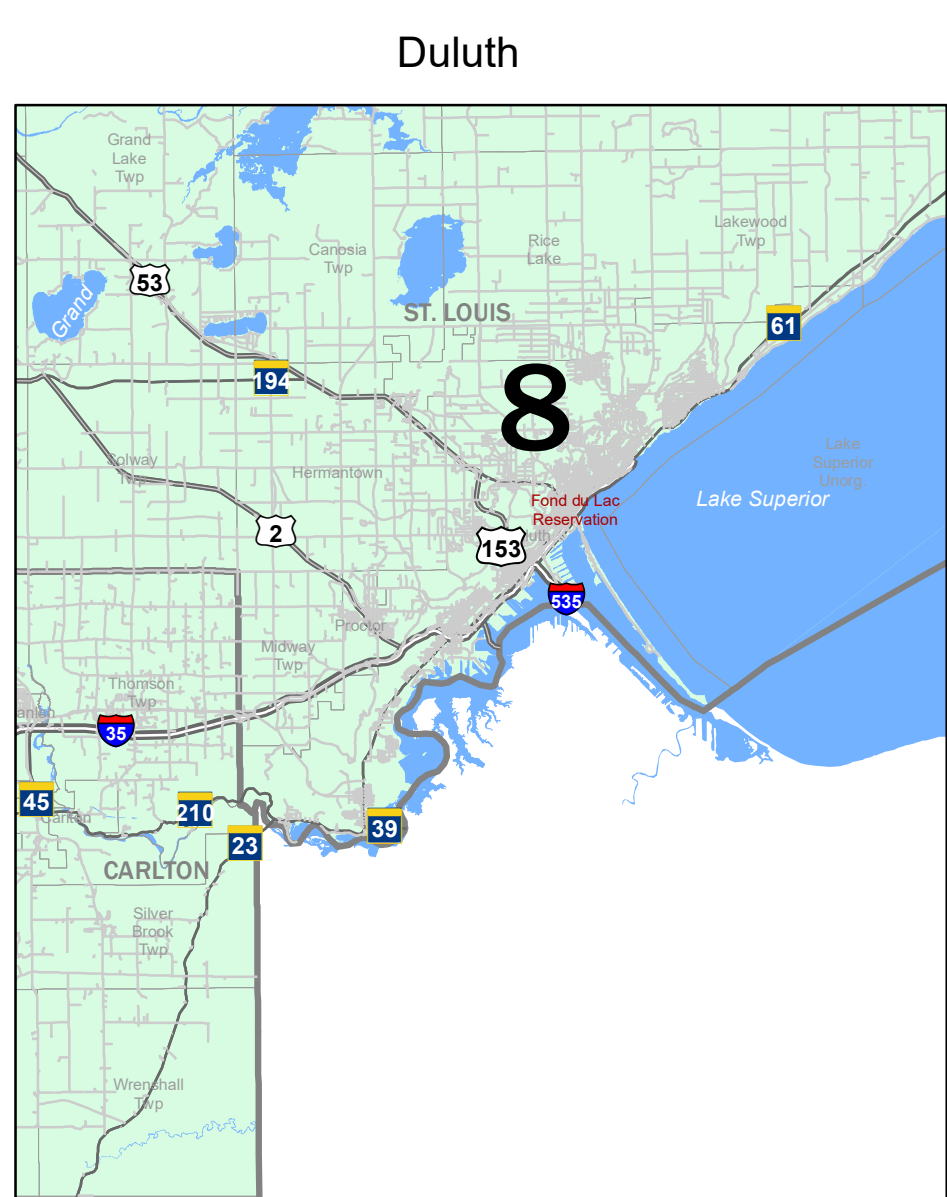
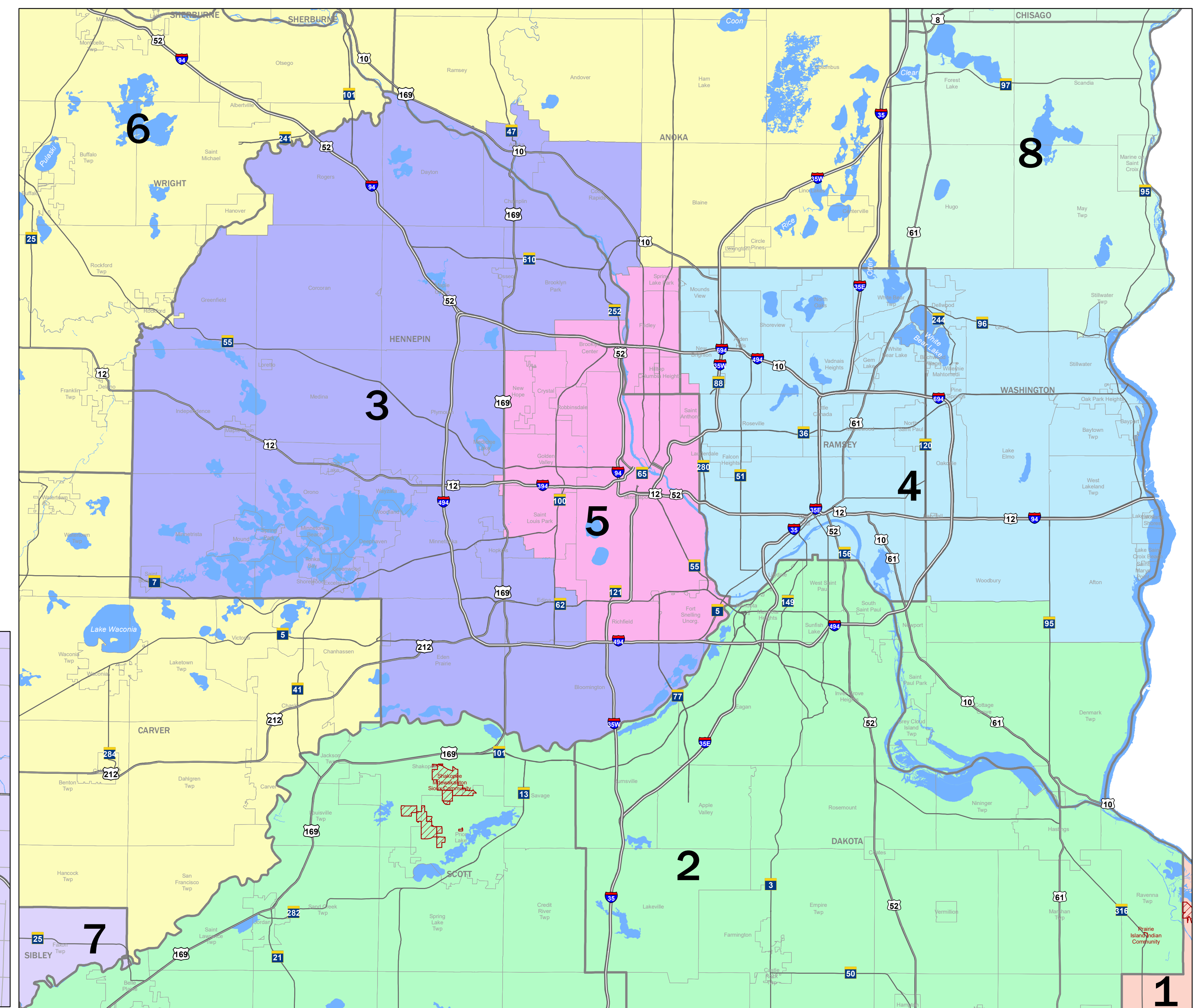
February 15, 2022



Minneapolis and St. Paul



Metro Area



- Interstate Highways
- US Highways
- State Highways
- Local Streets
- Cities and Towns
- Counties
- American Indian Lands

This map shows the Legislative Districts ordered by the Minnesota Supreme Court Special Redistricting Panel in the matter of *Watson, et al. v. Sachs, et al.* (A21-0243, A21-0544), on February 15, 2022. Base data and features used in this plan are derived from the 2020 TIGER files, prepared by the U.S. Census Bureau.



February 15, 2022